

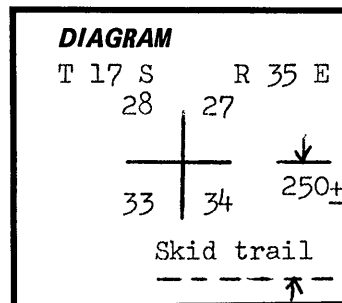
**CERTIFIED RECORD OF LAND CORNER MONUMENTATION**

**History of original corner establishment:**

Established in 1884 by William R. Gradon under contract number 497 dated March 7, 1884. Surveyor General's records state :

Set a basalt stone 15x9x6 ins 10 ins in the ground for cor to Secs 27, 28, 33, & 34 marked with 1 notch on the south and 3 notches on the east edges from which:

- A pine 6 ins diam bears N. 30° E 41 lks dist marked T17S R35E S 27 BT
- a pine 20 ins diam bears S. 40° E. 50 lks dist marked T17S R 35E S 34 BT
- a pine 24 ins diam bears S. 25° W. 79 lks dist marked T17S R35E S 33 BT
- a Fir 28 ins diam bears N. 35° W. 73 lks dist marked T17S R35E S 28 BT



**Description of corner evidence found:**

I found a stone 18x12x7 painted red with 1 notch on the south face and 3 notches on the east face.

a 24" snag bears N. 32° W., 43.9 ft distant, scribed T17S R35E S28 BT, painted red with tags. A 20" PP bears N. 14° E., 18.8 ft distant, with large blaze not opened up, painted red with tags. A stump hole bears S. 25° W, 52 ft distant. SE BT is in area heavily logged with skid trails -- no evidence found.

**Description of monument and accessories I established to perpetuate the original location of this corner:**

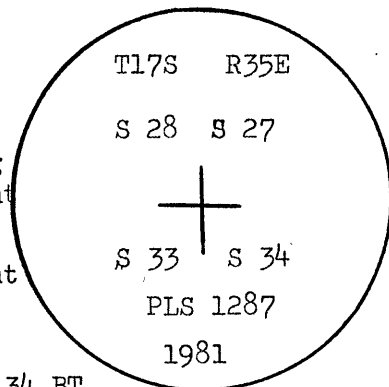
At the location of the marked rock I set a standard F. S. aluminum monument consisting of a 3" disk mounted on a 2 1/2x30" pipe with a 4x4 1/2" footplate buried upright 24" in the ground with 6" protruding and with the marked rock buried alongside. The disk on the monument is marked as shown.

Original BT undisturbed by a 20" PP bears N. 15° E., 18.8 ft distant Bottom blaze not opened up. This is in Sec. 27.

**New BT's**


- An 18" DF bears S. 65° E., 23.8 ft distant, scribed T17S R35E S 34 BT
- a 9" PP bears N. 39° W., 44.7 ft distant, scribed T17S R35E S 28 BT
- a 10" DF bears S. 60° W., 45.2 ft distant, scribed T17S R35E S 33, BT

All BT's are banded with red paint, carry BT and Attention signs and have brass disks stamped PLS 1287 nailed to the base of the BT blazes.



Work done: Nov. 12, 1981

Witness: Pedro Zabala  
Howard Palmer



Office of Surveyor County of Grant  
 State of Oregon, I hereby certify that the within instrument was filed in this office  
 for record on the 23 day of Nov, 1981  
Robert D. Bayart by \_\_\_\_\_  
 (COUNTY OFFICIAL) (DEPUTY)